
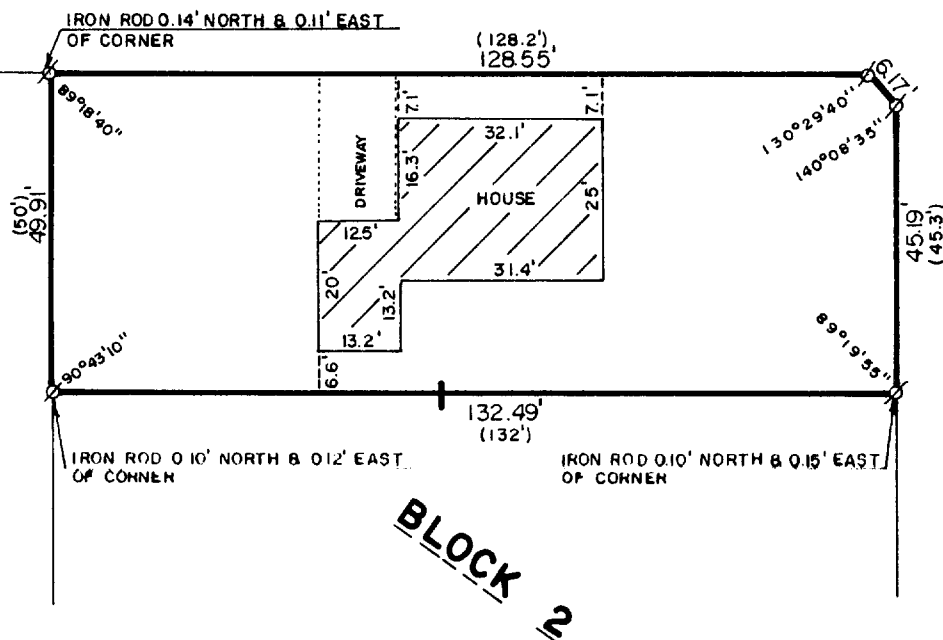


WALWORTH COUNTY  
SURVEYING & MAPPING  
LAKE GENEVA, WISCONSIN



PARK STREET


SUMNER STREET



PLAT OF SURVEY OF

THE NORTH 50 FEET OF LOT 1, BLOCK 2 OF  
FREEMAN'S SECOND ADDITION TO THE VILLAGE  
OF GENOA CITY, WALWORTH COUNTY, WISCONSIN.

ORDERED BY: REALTY WORLD-TAGGART  
736 MAIN STREET  
LAKE GENEVA, WISCONSIN  
53147



SCALE: 1"=30'

σ - IRON ROD FOUND  
( ) - RECORDED AS

I HEREBY CERTIFY THAT I HAVE SURVEYED THE ABOVE DESCRIBED PROPERTY AND THAT THE ABOVE  
MAP IS A TRUE REPRESENTATION THEREOF AND SHOWS THE SIZE AND LOCATION OF THE PROPERTY,  
ITS EXTERIOR BOUNDARIES, THE LOCATION OF ALL VISIBLE STRUCTURES AND DIMENSIONS OF ALL  
PRINCIPAL BUILDINGS THEREON, BOUNDARY FENCES, APPARENT EASEMENTS AND ROADWAYS AND  
VISIBLE ENCROACHMENTS, IF ANY.

THIS SURVEY IS MADE FOR THE EXCLUSIVE USE OF THE PRESENT OWNERS OF THE PROPERTY, AND  
ALSO THOSE WHO PURCHASE, MORTGAGE, OR GUARANTEE THE TITLE THERETO WITHIN ONE (1) YEAR  
FROM DATE HEREOF.

*Robert M. Baerenwald*  
ROBERT M. BAERENWALD  
WISCONSIN REGISTERED LAND SURVEYOR, S-1508

*Oct. 5, 1988*  
DATE JOB NO. 1719

NOTE: THIS IS NOT A CERTIFIED COPY UNLESS SEALED.  
6-223